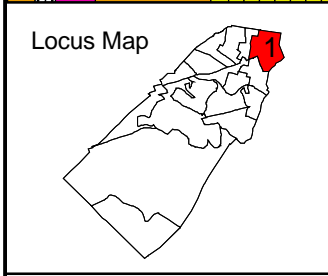
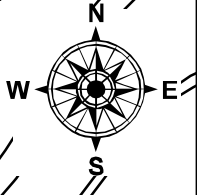
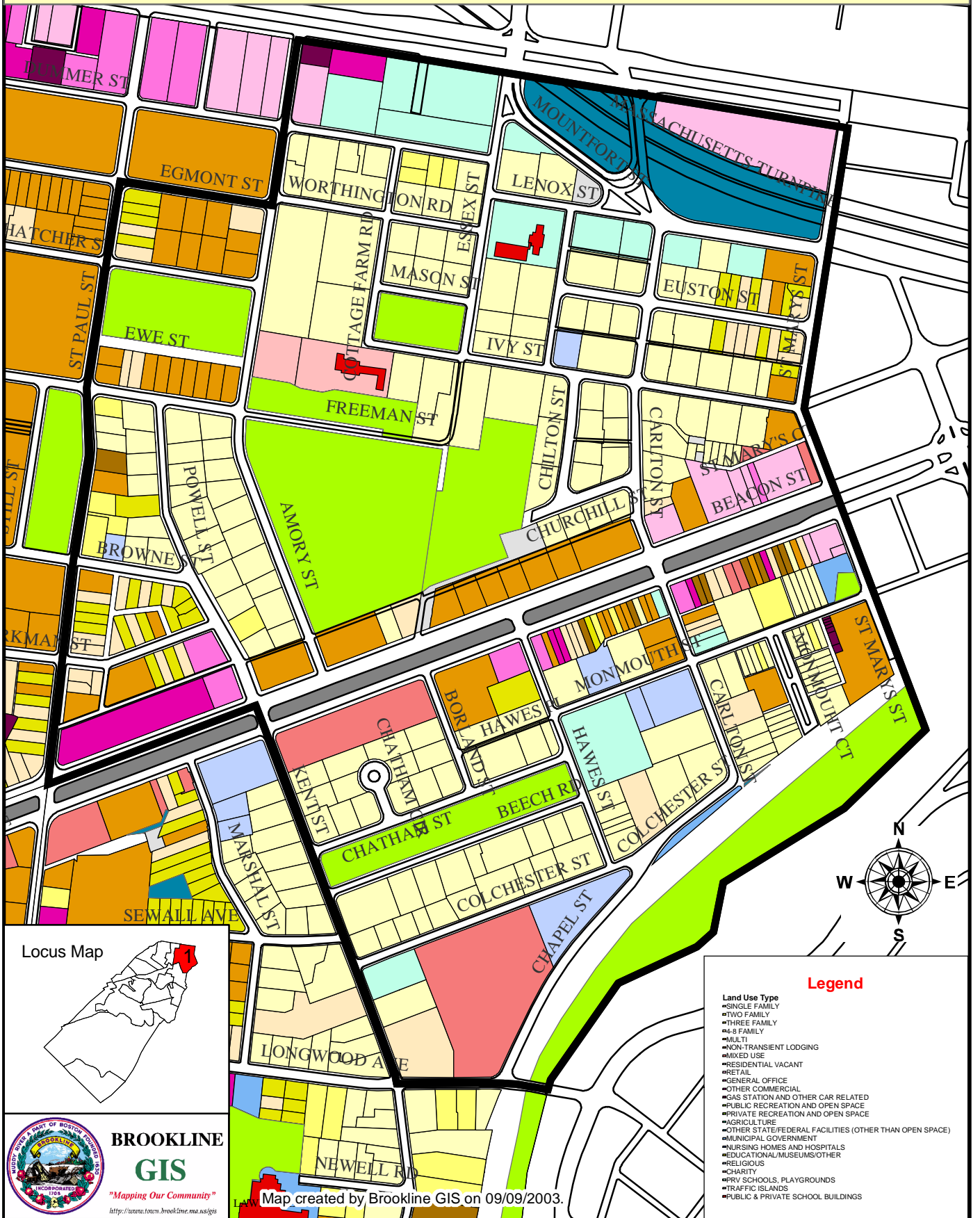


TOWN OF BROOKLINE LAND USE FOR PRECINCT NO. 1



**BROOKLINE
GIS**
"Mapping Our Community"
<http://www.town.brookline.ma.us/gis>

Map created by Brookline GIS on 09/09/2003.

- Legend**
- Land Use Type
 - SINGLE FAMILY
 - TWO FAMILY
 - THREE FAMILY
 - 4-8 FAMILY
 - MULTI
 - NON-TRANSIENT LODGING
 - MIXED USE
 - RESIDENTIAL VACANT
 - RETAIL
 - GENERAL OFFICE
 - OTHER COMMERCIAL
 - GAS STATION AND OTHER CAR RELATED
 - PUBLIC RECREATION AND OPEN SPACE
 - PRIVATE RECREATION AND OPEN SPACE
 - AGRICULTURE
 - OTHER STATE/FEDERAL FACILITIES (OTHER THAN OPEN SPACE)
 - MUNICIPAL GOVERNMENT
 - NURSING HOMES AND HOSPITALS
 - EDUCATIONAL/MUSEUMS/OTHER
 - RELIGIOUS
 - CHARITY
 - PRV SCHOOLS, PLAYGROUNDS
 - TRAFFIC ISLANDS
 - PUBLIC & PRIVATE SCHOOL BUILDINGS