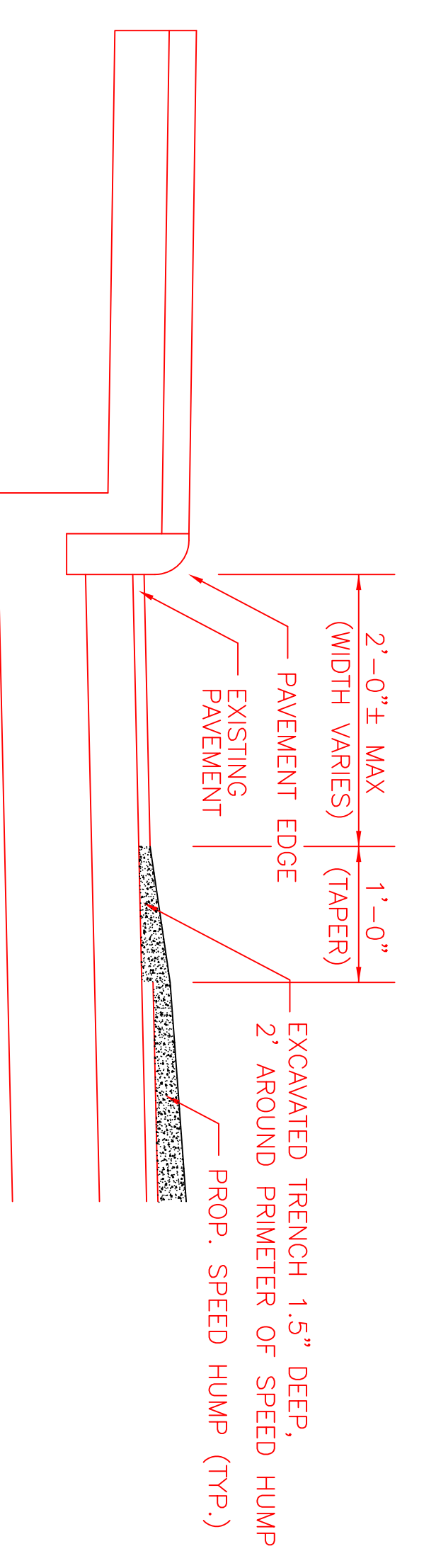
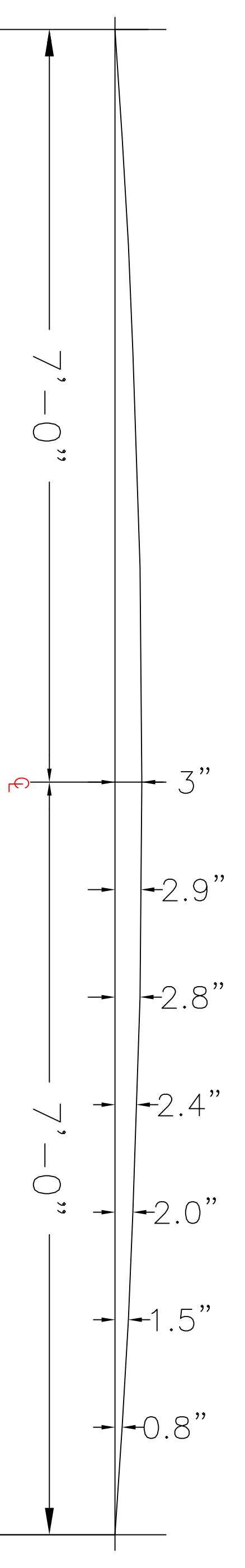
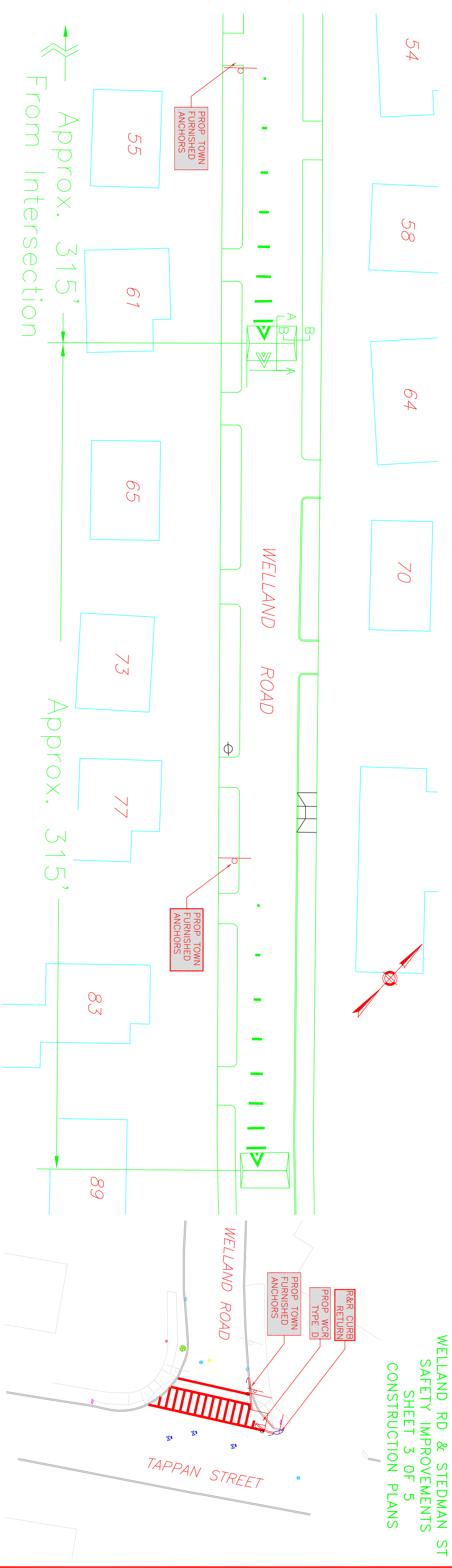


TOWN OF BROOKLINE  
 WELLAND RD & STEDMAN ST  
 SAFETY IMPROVEMENTS  
 SHEET 3 OF 5  
 CONSTRUCTION PLANS



LINE TABLE		BEARING
LINE	LENGTH	
L1	13.00	S79°32'01"E

CURVE TABLE		
CURVE	LENGTH	RADIUS
C1	8.50	10.16

FOR CONSTRUCTION DETAILS & STRIPING PLANS SEE SHEET 4  
 FOR CURB CUT RAMPS DETAILS SEE SHEET 5