Brookline, Massachusetts
Street View - Jul 2014
Crowninshield Rd
Babcock Street
Paradise Rock
Pleasant Street
Boston U
Naples Rd
Elba St
Dummer St
Egmont St
Back to Map
Google
Image capture: Jul 2014
© 2015 Google
Terms
Privacy
Report a problem

Adams St
Babcock Street
Paradise Rock
Pleasant Street
Boston U
Naples Rd
Elba St
Dummer St
Egmont St
Back to Map
Google
Image capture: Jul 2014
© 2015 Google
Terms
Privacy
Report a problem

Site plan over atlas

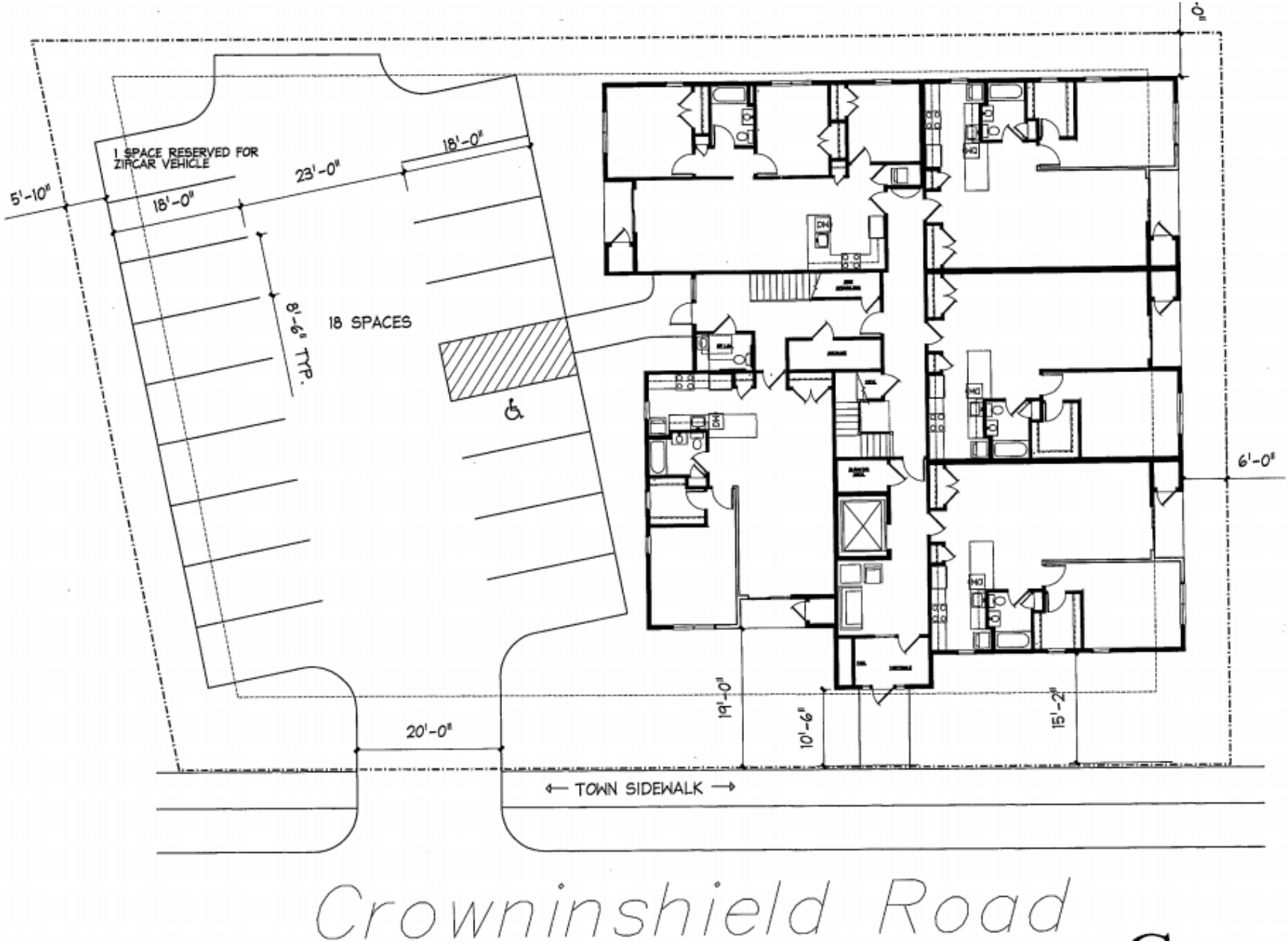
1 SPACE RESERVED FOR ZIPCAR VEHICLE
5'-10"
18'-0"
23'-0"
18'-0"
8'-6" TYP.
18 SPACES
20'-0"
19'-0"
10'-6"
15'-2"
6'-0"
← TOWN SIDEWALK →
Crowninshield Road

LEFT SIDE ELEVATION

SCALE 3/16" = 1'-0"

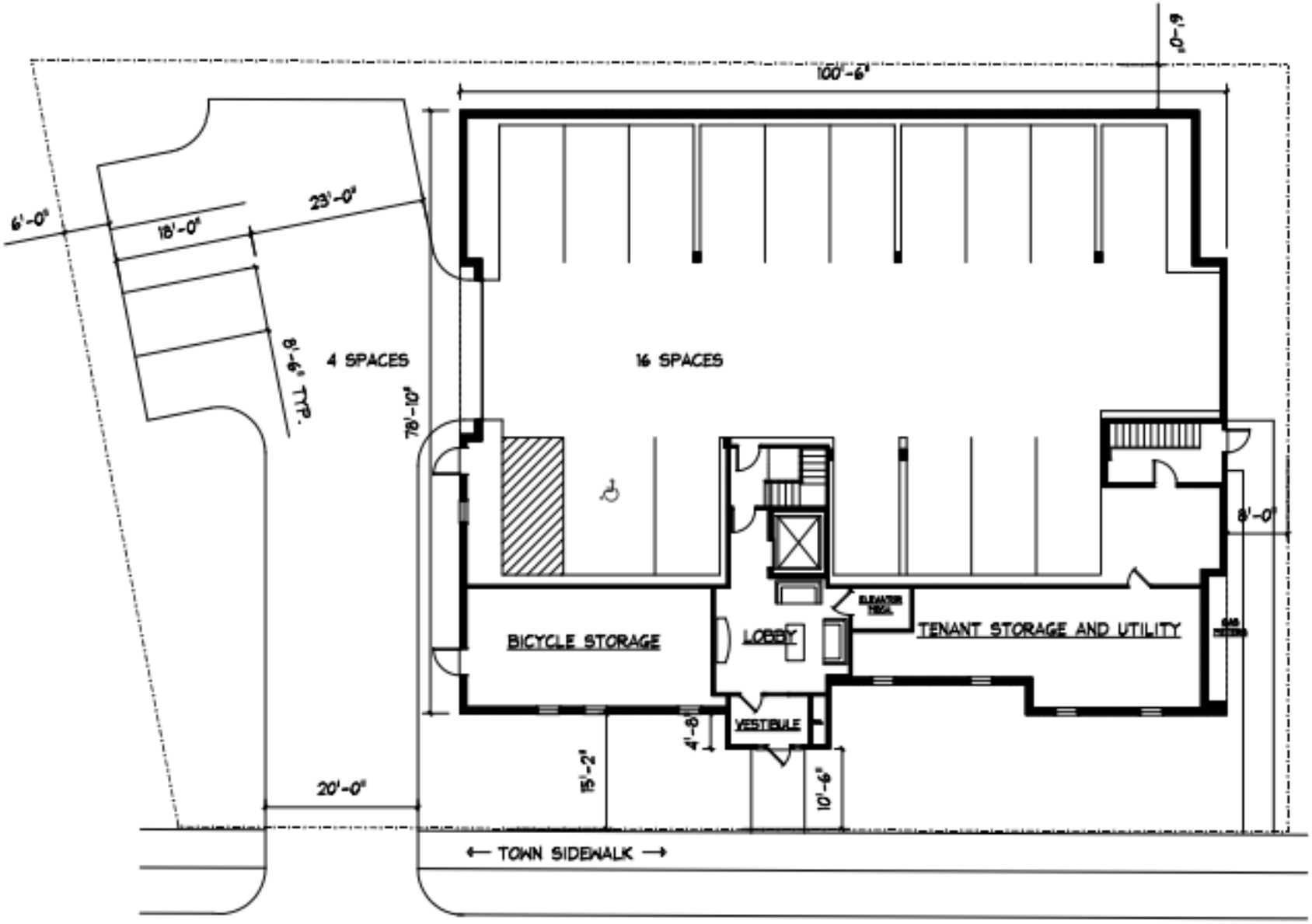


Crowninshield Road

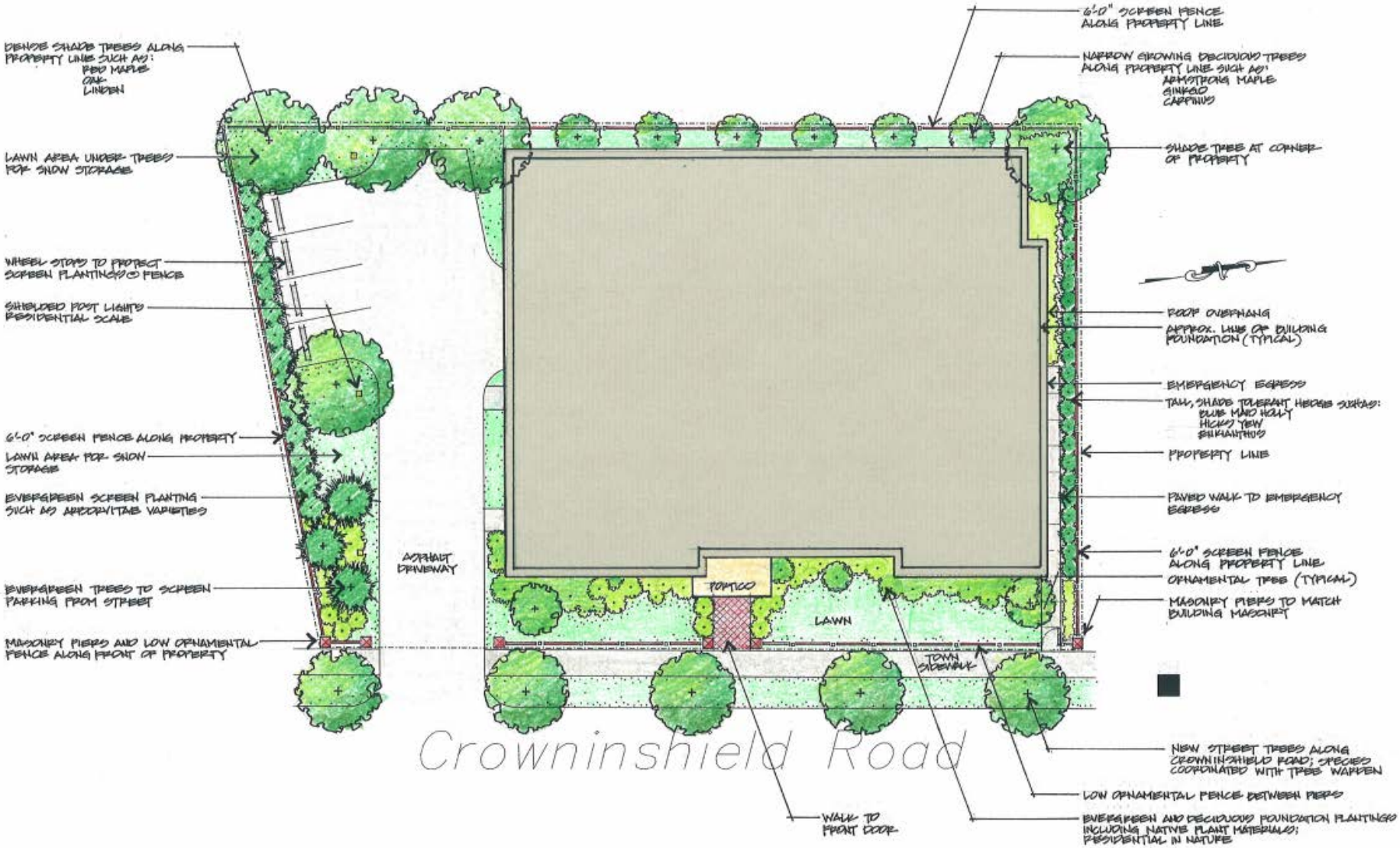
DENSE SHADE TREES ALONG PROPERTY LINE SUCH AS: RED MAPLE OAK LINDEN
LAWN AREA UNDER TREES FOR SNOW STORAGE
WHEEL STOPS TO PROTECT SCREEN PLANTINGS @ FENCE
SHIELDED POST LIGHTS RESIDENTIAL SCALE
6'-0" SCREEN FENCE ALONG PROPERTY
LAWN AREA FOR SNOW STORAGE
EVERGREEN SCREEN PLANTING SUCH AS ARBORVITAE VARIETIES
EVERGREEN TREES TO SCREEN PARKING FROM STREET
MASONRY PIERS AND LOW ORNAMENTAL FENCE ALONG FRONT OF PROPERTY
ASPHALT DRIVEWAY
PORTICO
LAWN
TOWN SIDEWALK
Crowninshield Road
6'-0" SCREEN FENCE ALONG PROPERTY LINE
NARROW GROWING DECIDUOUS TREES ALONG PROPERTY LINE SUCH AS: ARMSTRONG MAPLE GINKGO CARPINUS
SHADE TREE AT CORNER OF PROPERTY
ROOF OVERHANG
APPROX. LINE OF BUILDING FOUNDATION (TYPICAL)
EMERGENCY EGRESS
TALL, SHADE TOLERANT HEDGE SUCH AS: BLUE MAID HOLLY HICKS YEW BUKIANTHUS
PROPERTY LINE
PAVED WALK TO EMERGENCY EGRESS
6'-0" SCREEN FENCE ALONG PROPERTY LINE
ORNAMENTAL TREE (TYPICAL)
MASONRY PIERS TO MATCH BUILDING MASONRY
NEW STREET TREES ALONG CROWNINSHIELD ROAD; SPECIES COORDINATED WITH TREE WARDEN
LOW ORNAMENTAL FENCE BETWEEN PIERS
WALK TO FRONT DOOR
EVERGREEN AND DECIDUOUS FOUNDATION PLANTINGS INCLUDING NATIVE PLANT MATERIALS; RESIDENTIAL IN NATURE

LEFT SIDE ELEVATION

SCALE 3/16" = 1'-0"

21 Crowninshield Road
Brookline, MA
The MZO GROUP
DESIGNERS • ARCHITECTS • PLANNERS
IN THE MINUELLE TRADITION