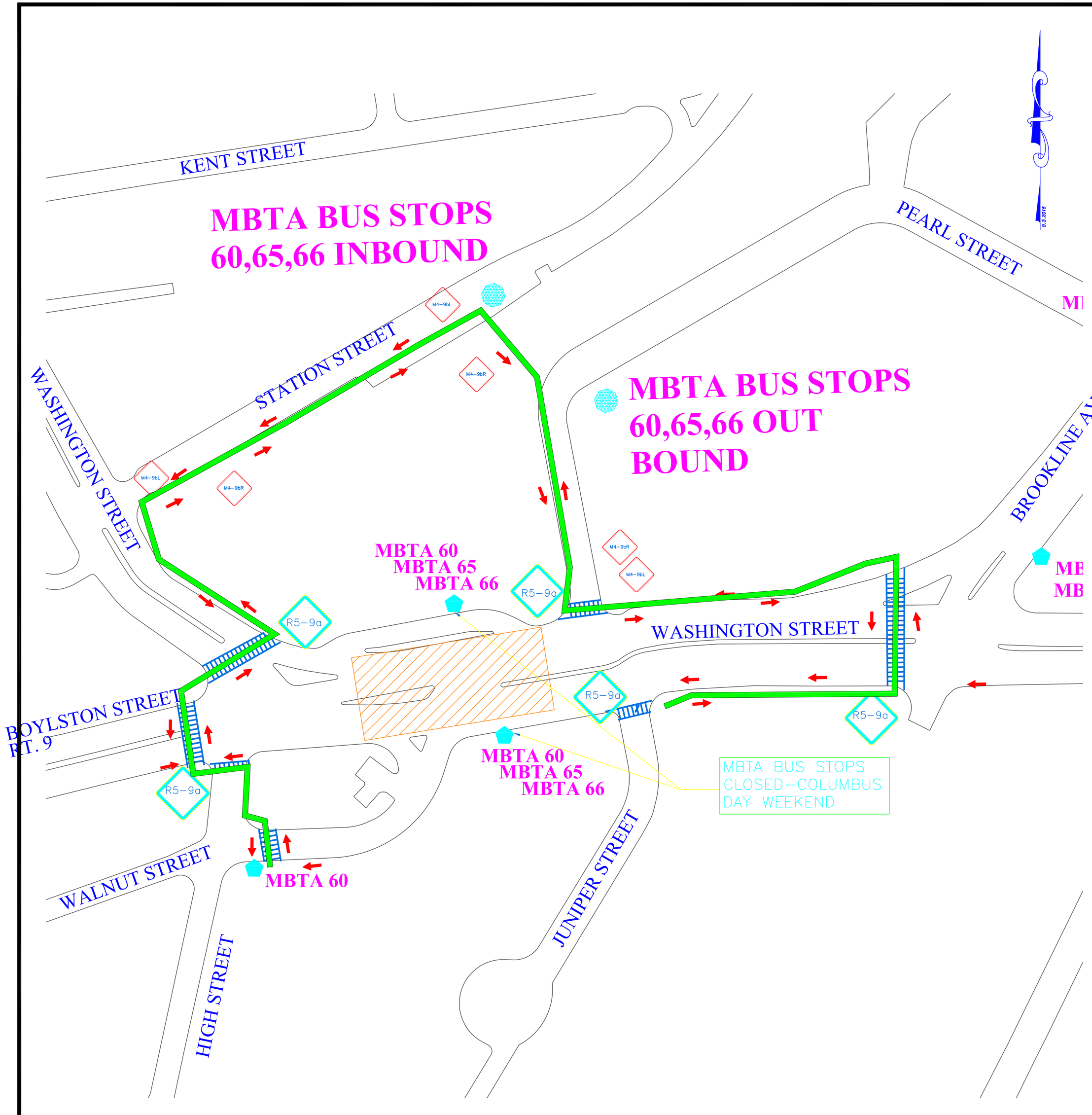

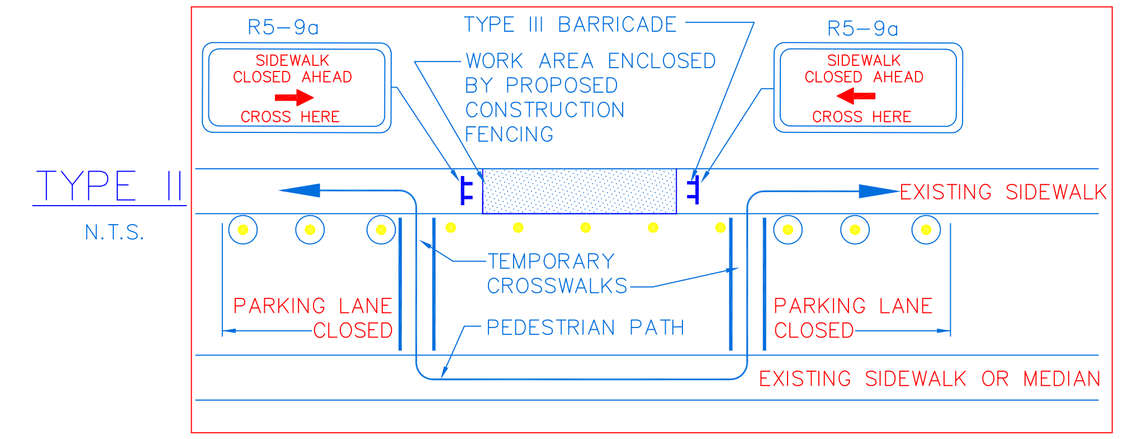

M4-9bL



M4-9bR



PEDESTRIAN DETOUR SIGNS

N.T.S.

BROOKLINE, MA
WASHINGTON STREET PEDESTRIAN BRIDGE
CONTRACT PW/15-09
PEDESTRIAN DETOUR
SIGNAGE SCHEDULE & PLAN

LEGEND

◇	TRAFFIC SIGN LOCATION
⬟	MBTA BUS STOPS
	TEMPORARY MBTA BUS STOPS
	CONSTRUCTION ZONE

NOTE: STARTING SEPTEMBER 28TH 2015, THE INBOUND MBTA STOPS FOR 60,65 AND 66 WILL BE RELOCATED BETWEEN JUNIPER STREET AND BROOKLINE AVE. ON COLUMBUS DAY WEEKEND (10-9 THROUGH 10-12) BOTH INBOUND AND OUTBOUND MBTA BUS STOPS AT THE PEDESTRAIN BRIDGE WILL BE RELOCATED TO THE MBTA TROLLEY STOPS ON PEARL STREET AND STATION STREET.

TOWN OF BROOKLINE
DEPARTMENT OF PUBLIC WORKS
ENGINEERING DIVISION
PEDESTRIAN BRIDGE DEMOLITION

SCALE : NOT TO SCALE		CONTRACT NO. PW/15-09
APPROVED BY: PD	DRAWN BY: SMK	DESIGNED BY: SMK
PLAN NO.TMP-3	REVISED:	SHEET 3 OF 4