Brookline Village

Brookline Village

Total Land Area: 14,622 S.F.
Zoning G-2.0 (General Business)

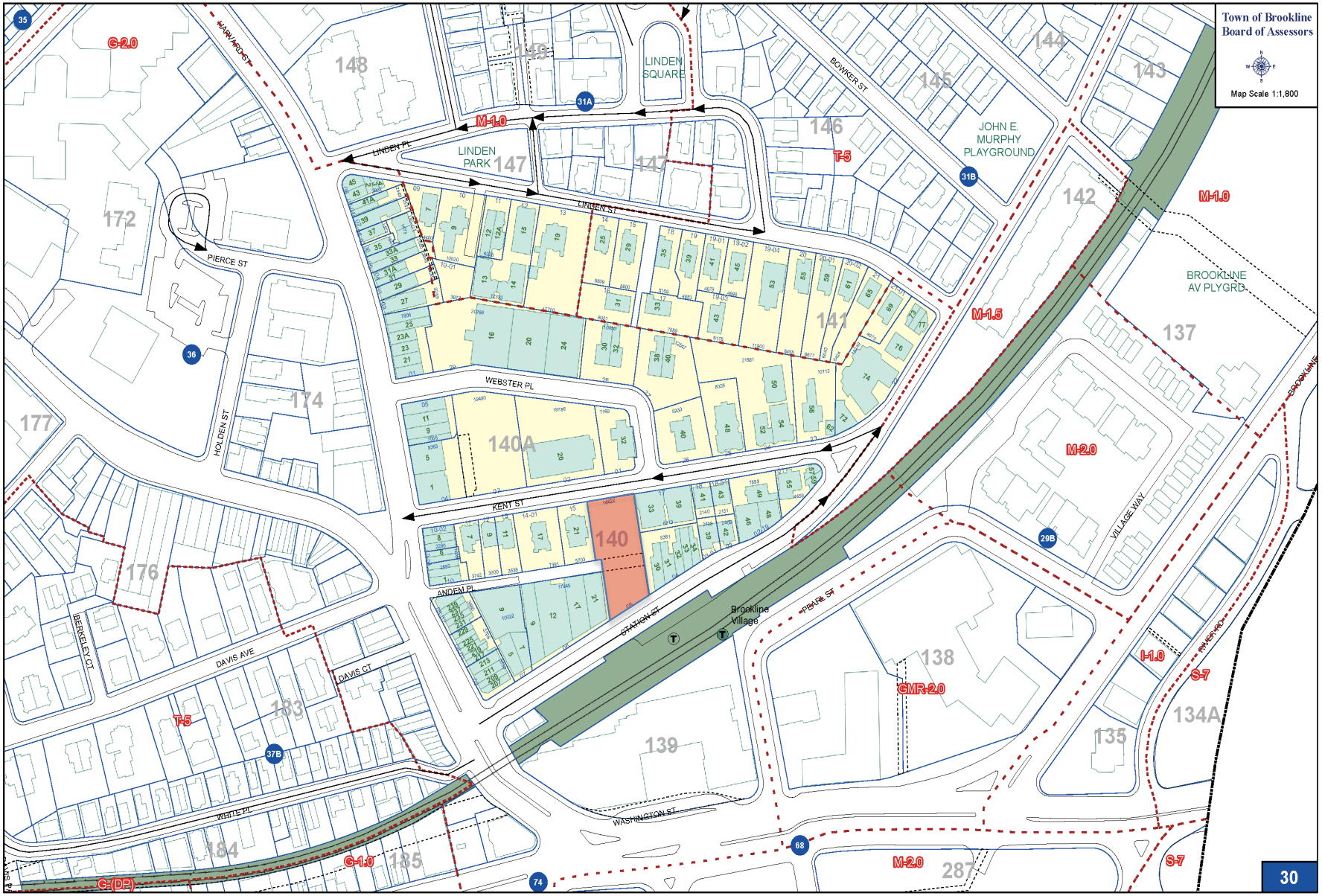

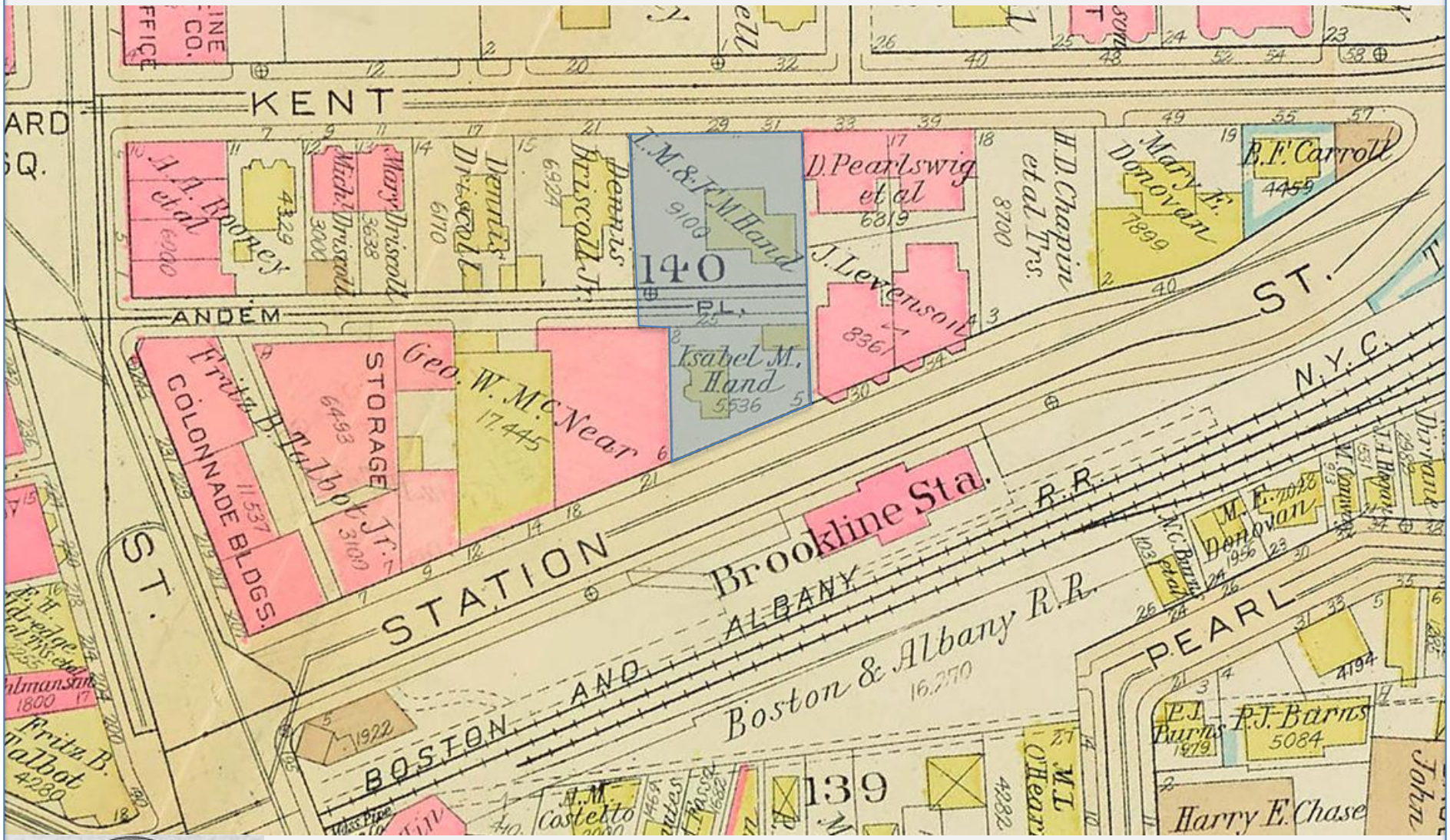

Brookline Historical Society
Brookline, Massachusetts

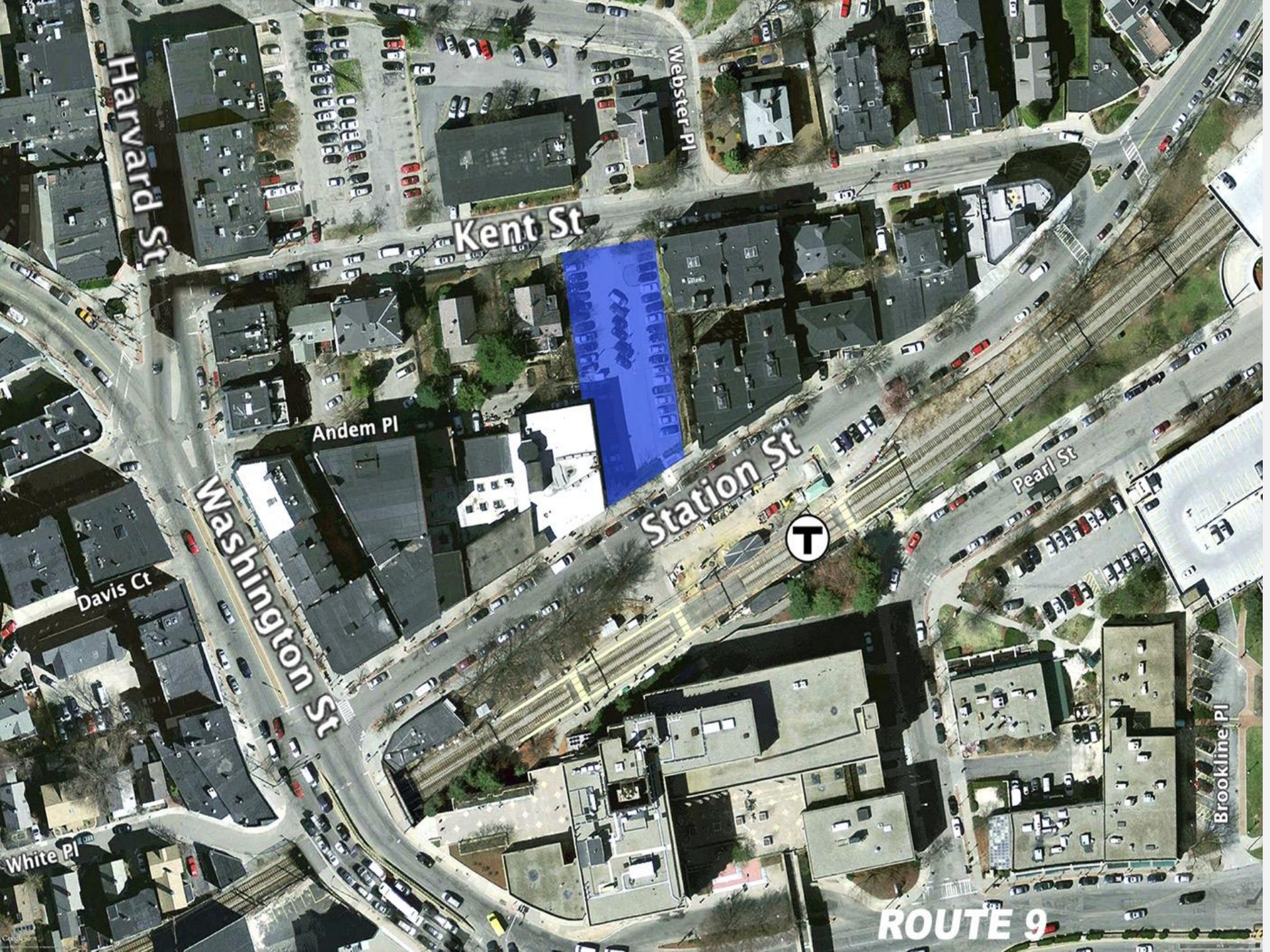
Harvard St
Kent St
Webster Pl
Andem Pl
Station St
Pearl St
Washington St
Davis Ct
White Pl
Brookline Pl
ROUTE 9

Station St Parking Lot

BROOKLINE VILLAGE
TO RIVERSIDE

Station Street

Kent Street

T

Panoramic View: KENT STREET

View from Station Street

View from Kent Street

View from Parking Lot

© 2014 Pictometry


© 2017 Pictometry

© 2017 Pictometry


metry


Height: -41.01 Feet

Height: -48.01 Feet

HEIGHT


Height: -44.78 Feet


Height: -17.48 Feet