






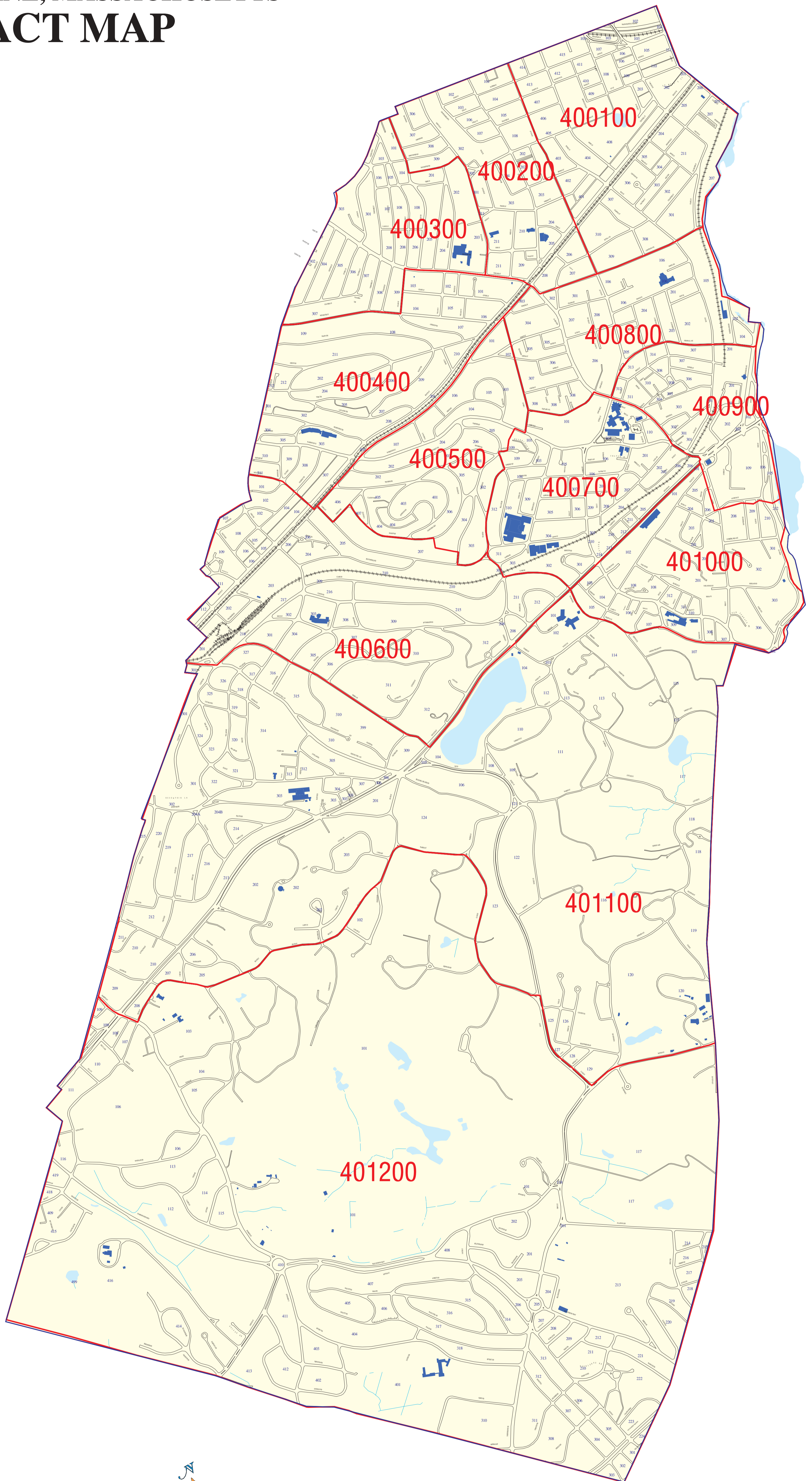
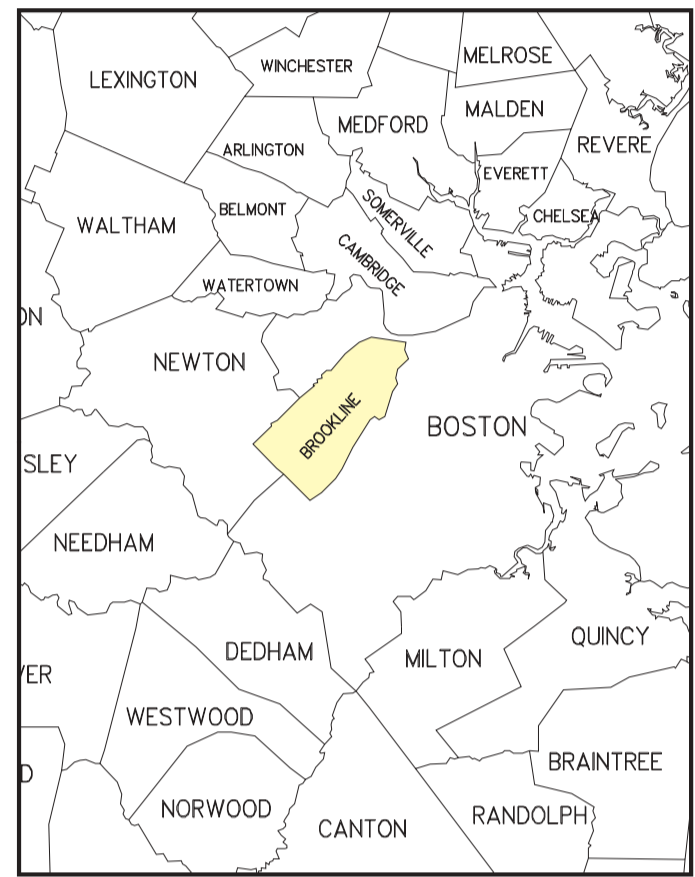


TOWN OF BROOKLINE, MASSACHUSETTS CENSUS TRACT MAP

LEGEND

-  Water Bodies
-  Town Owned Properties
-  STREAMS AND RIVERS
-  CENSUS TRACTS
-  STREET EDGES
-  RAILROADS
-  TOWN BOUNDARY

MAP EXTENT



DATA SOURCES

US CENSUS TRACTS: The original data set was obtained by the Town from MassGIS at the Executive Office of Environmental Affairs. Brookline GIS staff created a separate census tract coverage through dissolving the original coverage for Norfolk by the census tracts. 03/1998.

STREET EDGES, BRIDGES, RAILROADS: Boston Edison Company.

STREAMS, RIVERS, PONDS: Boston Edison Company.

TOWN BOUNDARY: Boston Edison Company. Updated by Camp Dresser and McKee, Inc. and it is based upon Brookline Assessor's map sheets. 01/1997.

DISCLAIMER

The information shown on this map is from the Brookline Geographic Information System (GIS) database.

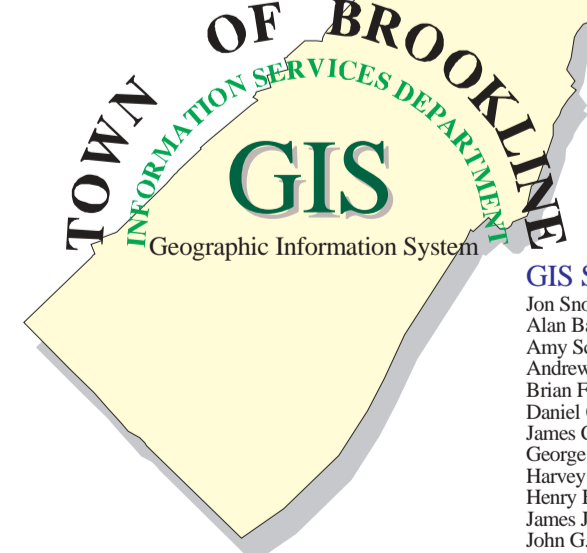
The Town of Brookline makes no claims, no representations, and no warranties, express or implied, concerning the validity (express or implied), the reliability or the accuracy of the GIS data and GIS data products furnished by the Town, including the implied validity of any uses of such data.

BOARD OF SELECTMEN

Ronny M. Sydney, Chair
Donna R. Kalikow
Joseph T. Geller
Gilbert R. Hoy, Jr.
Donald C. Weitzman


TOWN ADMINISTRATOR

Richard J. Kelliher



GIS STEERING COMMITTEE
Jon Snodgrass, Chair
Alan Balsam
Amy Scheinman
Andrew Pappastergion
Brian F. Sullivan
Daniel C. O'Leary
James C. Flaherty
George F. Moody
Harvey Beth
Henry Bolter
James J. Nickerson
John G. Harris, Jr.
John E. Woodward, Jr.
Patrick J. Ward
Robert D. English
Thomas DeMaio

GIS MANAGER
Feng Yang
TEL: 617-730-2006



Map Scale 1:10000

