






TOWN OF BROOKLINE, MASSACHUSETTS

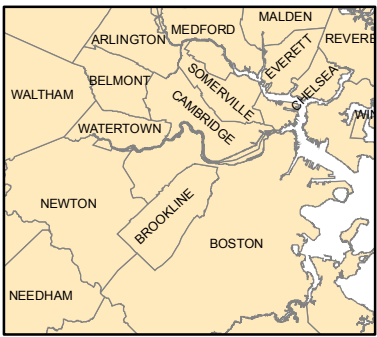
FLOODPLAIN MAP FEMA (2010)



Legend

-  An Area Inundated by 100-Year Flooding, for which no Base Flood Elevation (BFEs) have been Determined
-  Water Bodies
-  Rivers and Streams
-  Street Edges
-  Town Boundary

Locus Map


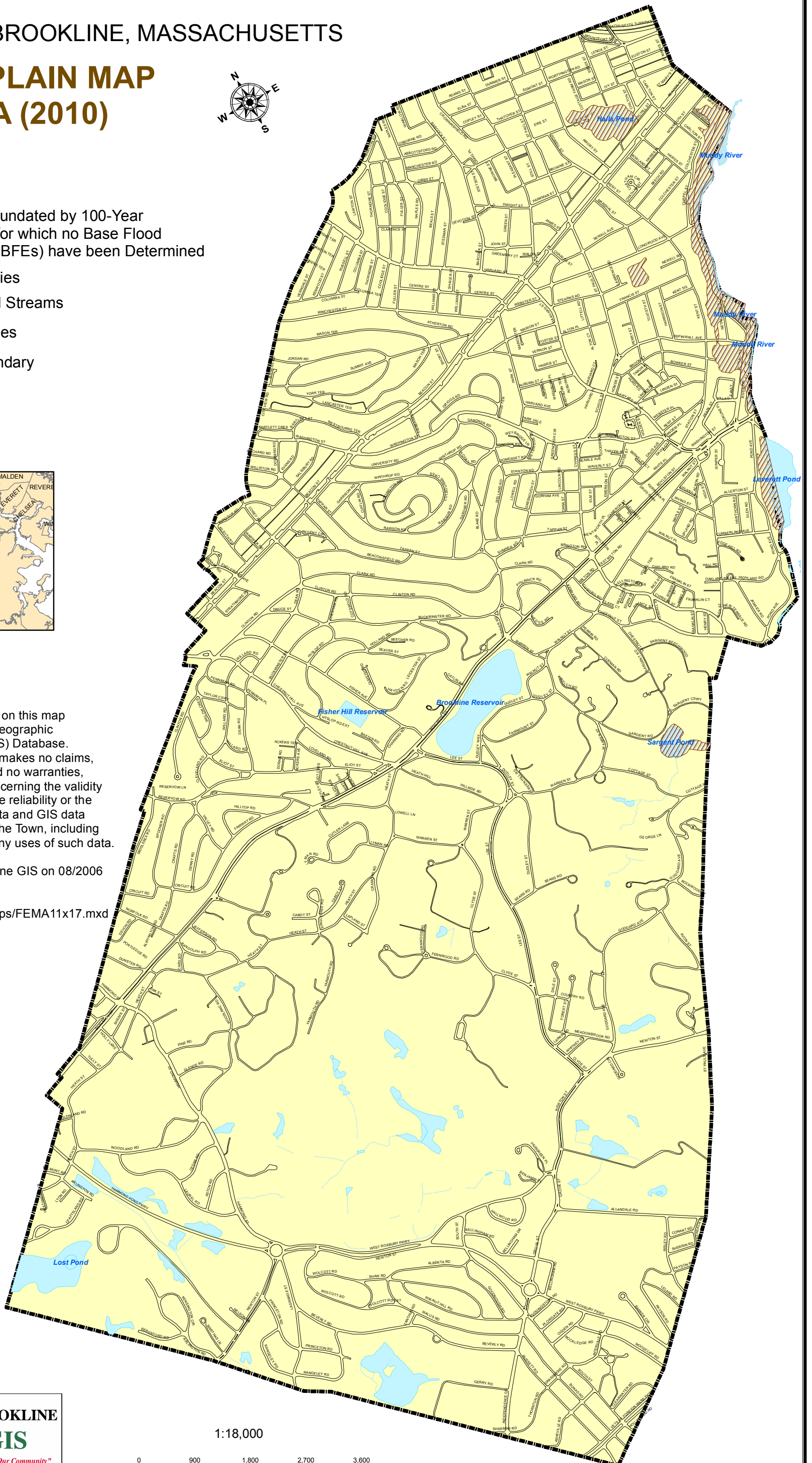


Disclaimer

The information shown on this map is from the Brookline Geographic Information System (GIS) Database. The Town of Brookline makes no claims, no representations, and no warranties, express or implied, concerning the validity (express or implied), the reliability or the accuracy of the GIS data and GIS data products furnished by the Town, including the implied validity of any uses of such data.

Map created by Brookline GIS on 08/2006
Updated on 4/12/2016

Map Doc: standard-maps/FEMA11x17.mxd



1:18,000

