









Town of Brookline, Massachusetts

Green Dog Program



Legend

-  Green Dog Off-Leash Area
-  Parks with Off-Leash Hours
Dawn to 1:00 pm, March through November
Dawn to Dusk, December through February
-  Parks with Off-Leash Hours
Dawn to 9:00 am
-  Parks with Off-Leash Hours
Dawn to 1:00 pm
-  Parks and Playgrounds
not part of Off-Leash Program
-  Property Lines
-  Town Boundary
-  Street Edge

List of Parks in the Program

Parks not listed do not have off-leash hours

Off-Leash Hours (Dawn to 9:00 am)

- Boylston St. Playground
- Coolidge Playground
- Corey Hill Park
- Daniel F. Ford Playground (Emerson Garden)
- Jean Waldstein Playground
- Lotta Bradburn Schick Park
- Mary E. Robinson Playground
- Soule Recreation Center

Off-Leash Hours (Dawn to 1:00 pm)

- Amory Playground
- Daniel J. Warren Playground
- Griggs Park

Off-Leash Hours (Dawn to 1:00 pm, March - November) Dawn to Dusk, December - February)

- Brookline Avenue Playground
- Harry Downes Field
- Larz Anderson Park

Note: Top of the hill area, Avon Street Side ONLY. No Off-Leash dogs in children's play area, pond or garden area.

Data sources:

All the data layers on this map are from Brookline GIS database. Off-Leash Program: Brookline Park and Recreation Commission

0 600 1,200 2,400 Feet

Map Scale 1:18000



Map updated by Brookline GIS on March 2013

Repository:\mapDocs\Standards\Parks and Open Space\green-dog8.5X11update013.mxd

