


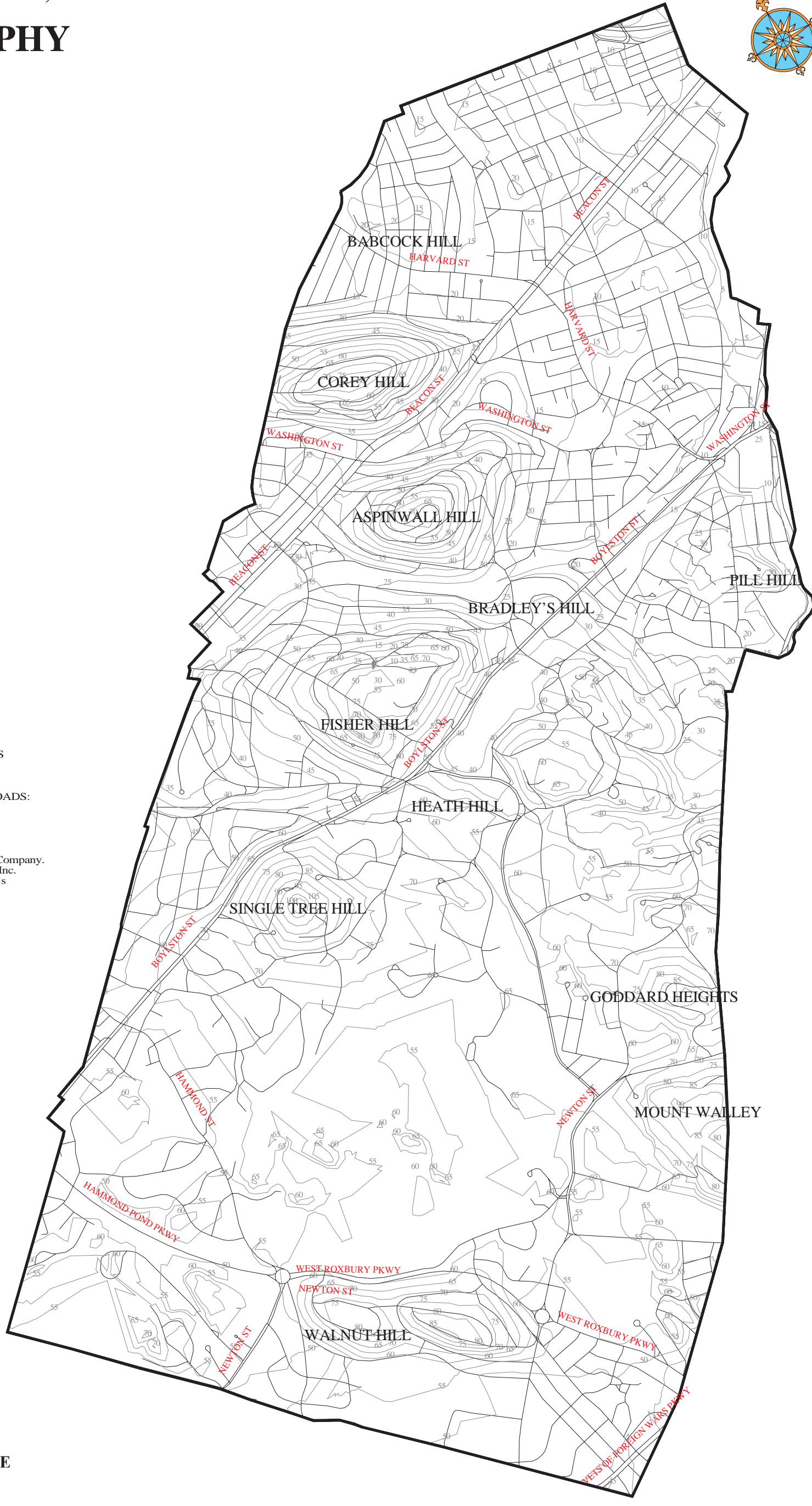
TOWN OF BROOKLINE, MASSACHUSETTS

TOPOGRAPHY



LEGEND

- 5 Meter Interval Contour Lines
- Street Centerlines
- Town Boundary



DATA SOURCES

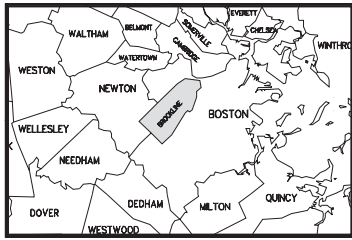
CONTOURS: Created by Brookline GIS based upon the Digital Elevation Model developed by MassGIS.

STREET EDGES, BRIDGES, RAILROADS: Boston Edison Company.

STREAMS, RIVERS, PONDS: Boston Edison Company.

TOWN BOUNDARY: Boston Edison Company. Updated by Camp Dresser and McKee, Inc. and it is based upon Brookline Assessor's map sheets. 01/1997.

LOCUS MAP




BOARD OF SELECTMEN

Joseph T. Galter, Chair
Dennis R. Kelllow
Gilbert R. Hays, Jr.
Donald C. Weitzman
Deborah Goldberg

TOWN ADMINISTRATOR

Richard J. Kellher



GIS STEERING COMMITTEE

Ann McGinnis, Chair
Alan Schumann
Andrew Pappasogian
Blaise F. Sullivan
Daniel C. Flannery
James C. Hahney
George T. Mandy
Harvey Babb
Henry Braker
James J. Nickerson
John F. Hynes, Jr.
John E. Woodman, Jr.
Patrick J. Wood
Robert D. English
Thomas DeKane

GIS MANAGER
Fong Yang
TEL: 617-735-2265



BROOKLINE
GIS

Map Scale 1:20000

