






Town of Brookline, Massachusetts

Surficial Geology and Unique Features

Legend

-  Town Boundary
-  Street Edge
- Surficial Geology**
-  Sand and Gravel Deposits
-  Till or Bedrock
-  Floodplain Alluvium



Data Sources

Town boundary and street layers are from the Brookline GIS database. Surficial geology layer is from MassGIS.

