








MBTA Bus Routes and T Lines

Town of Brookline, Massachusetts

Legend

-  Bus Stop
-  T Stop
- Summit Ave. T Stop Name
-  Bus Routes
-  MBTA Green Line
-  Street Center Lines
-  Brookline Town Boundary
-  Open Space

Data Sources:

All the data layers on this map are from Brookline GIS. The Open Space shown on this map includes Community Parks, Neighborhood Parks, Golf Course, Cemeteries, Agricultural /Recreation Land and School Playgrounds.

Map Disclaimer

The information shown on this map is from the Brookline Geographic Information System (GIS) database.

The Town of Brookline makes no claims, no representations, and no warranties, express or implied, concerning the validity (express or implied), the reliability or the accuracy of the GIS data and GIS data products furnished by the Town, including the implied validity of any uses of such data.

