

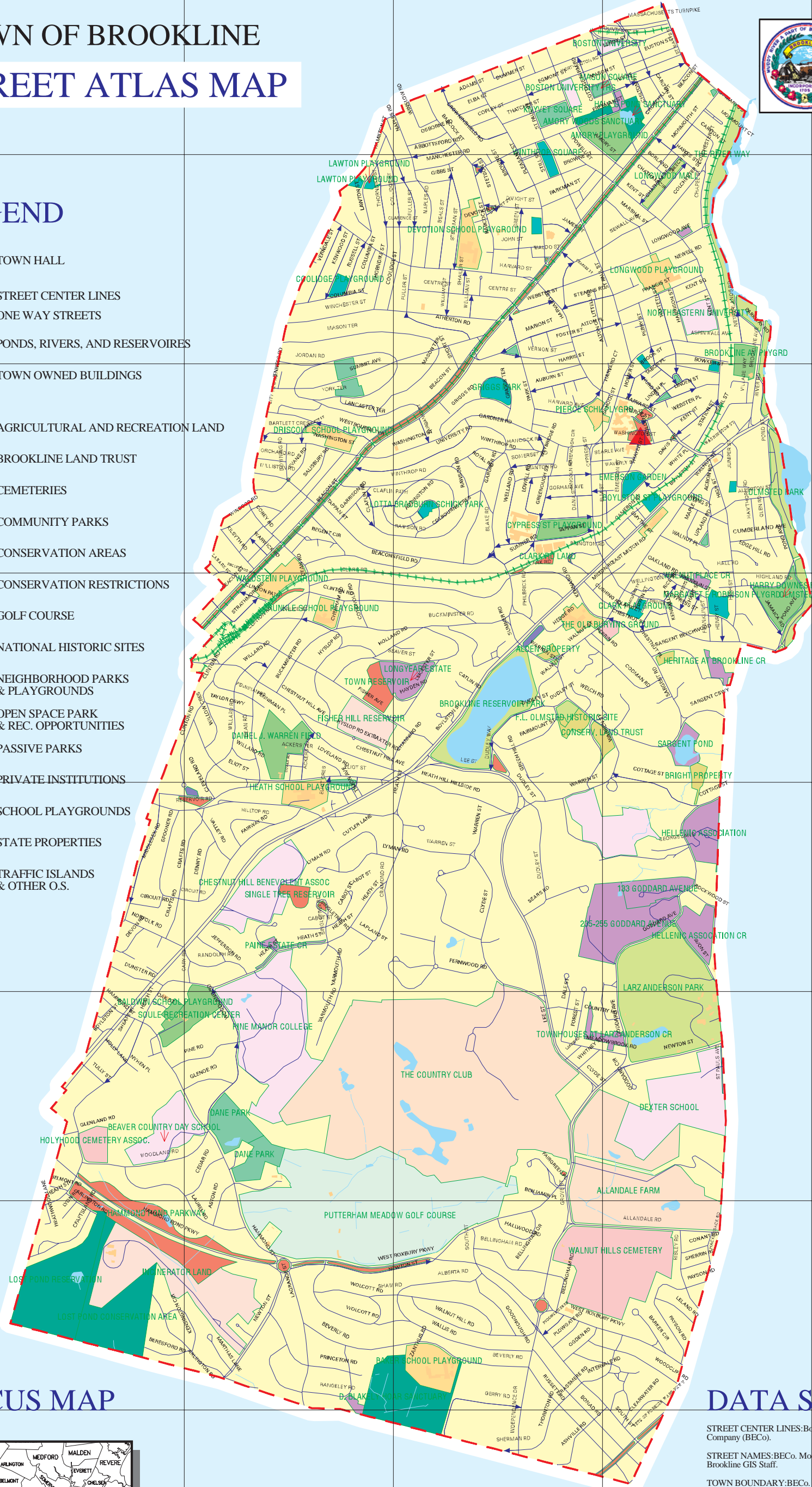


TOWN OF BROOKLINE STREET ATLAS MAP


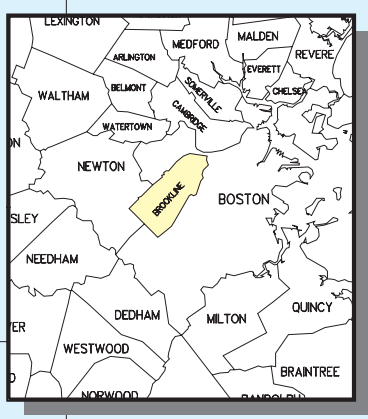


LEGEND

-  TOWN HALL
-  STREET CENTER LINES
-  ONE WAY STREETS
-  PONDS, RIVERS, AND RESERVOIRES
-  TOWN OWNED BUILDINGS
-  AGRICULTURAL AND RECREATION LAND
-  BROOKLINE LAND TRUST
-  CEMETERIES
-  COMMUNITY PARKS
-  CONSERVATION AREAS
-  CONSERVATION RESTRICTIONS
-  GOLF COURSE
-  NATIONAL HISTORIC SITES
-  NEIGHBORHOOD PARKS & PLAYGROUNDS
-  OPEN SPACE PARK & REC. OPPORTUNITIES
-  PASSIVE PARKS
-  PRIVATE INSTITUTIONS
-  SCHOOL PLAYGROUNDS
-  STATE PROPERTIES
-  TRAFFIC ISLANDS & OTHER O.S.



LOCUS MAP



MAP SCALE 1:20000

DATA SOURCES

- STREET CENTER LINES: Boston Edison Company (BECo).
- STREET NAMES: BECo. Modified by Brookline GIS Staff.
- TOWN BOUNDARY: BECo. Updated by Camp Dresser & McKee, Inc., 01/1997.
- PONDS, RIVERS AND RESERVOIRS: BECo.
- OPEN SPACE: Brookline GIS Staff.

DISCLAIMER

The information shown on this map is from the Brookline Geographic Information System (GIS) database. The Town of Brookline cannot guarantee the accuracy of the information. Users are responsible for determining its suitability for their intended use or purpose.