Figure 1

Site Location Map

Vanasse & Associates inc

Copyright © 2019 by VAi. All Rights Reserved.

R:\8393\8393SLM.dwg, 3/11/2020 1:21:51 PM

Legend:

- Ⓤ Unsignalized Intersection
- Sidewalk
- Bike Lanes
- Crosswalk
- XX' Lane Use and Travel Lane Width

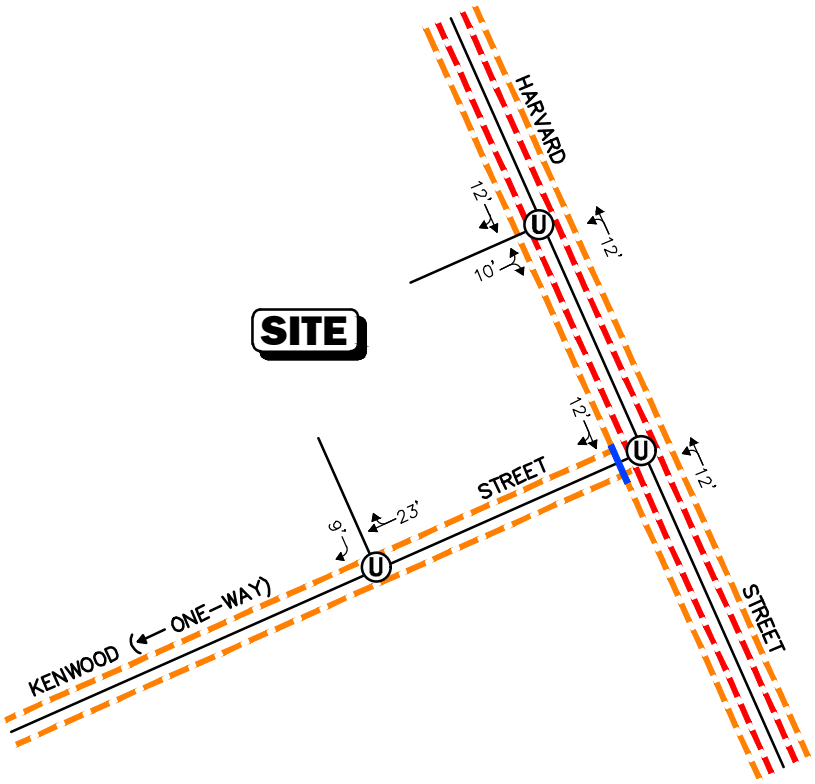

Not To Scale

Figure 2

Existing Intersection Lane Use Travel Lane Width and Pedestrian Facilities

Vanasse & Associates inc

Copyright © 2020 by VAi. All Rights Reserved.

R:\8393\8393NT1.dwg, 3/11/2020 1:19:44 PM

WEEKDAY MORNING PEAK HOUR

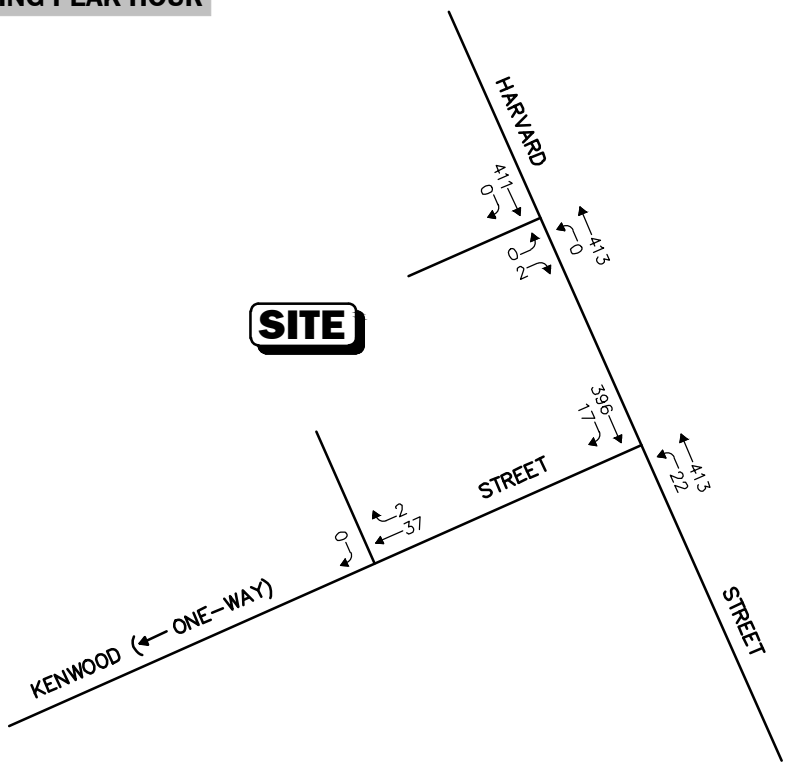

WEEKDAY EVENING PEAK HOUR

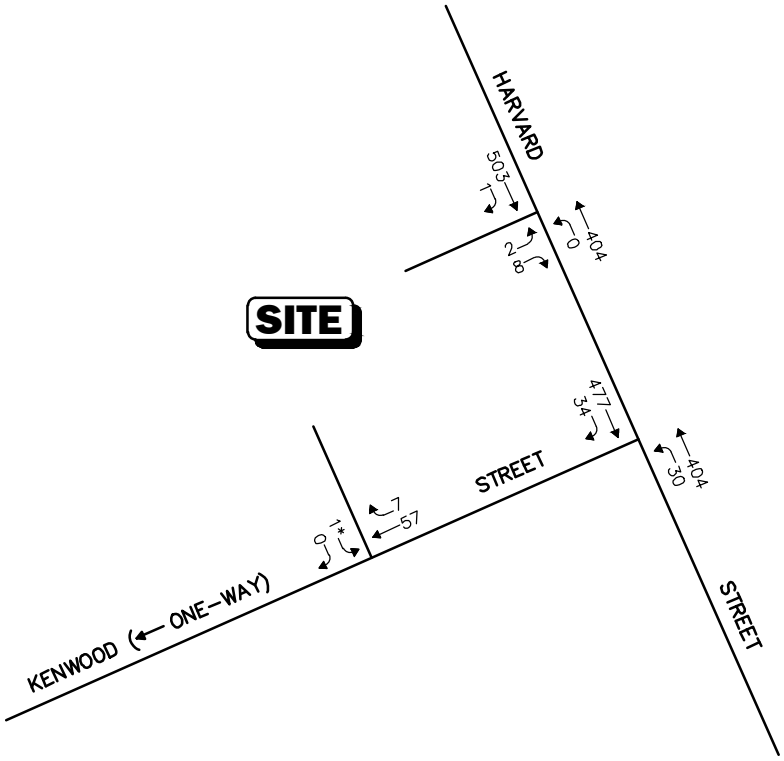

*Illegal movement.

Not To Scale

Figure 3

2020 Existing Peak Hour Traffic Volumes

Vanasse & Associates inc

Copyright © 2020 by VAi. All Rights Reserved.

WEEKDAY MORNING PEAK HOUR

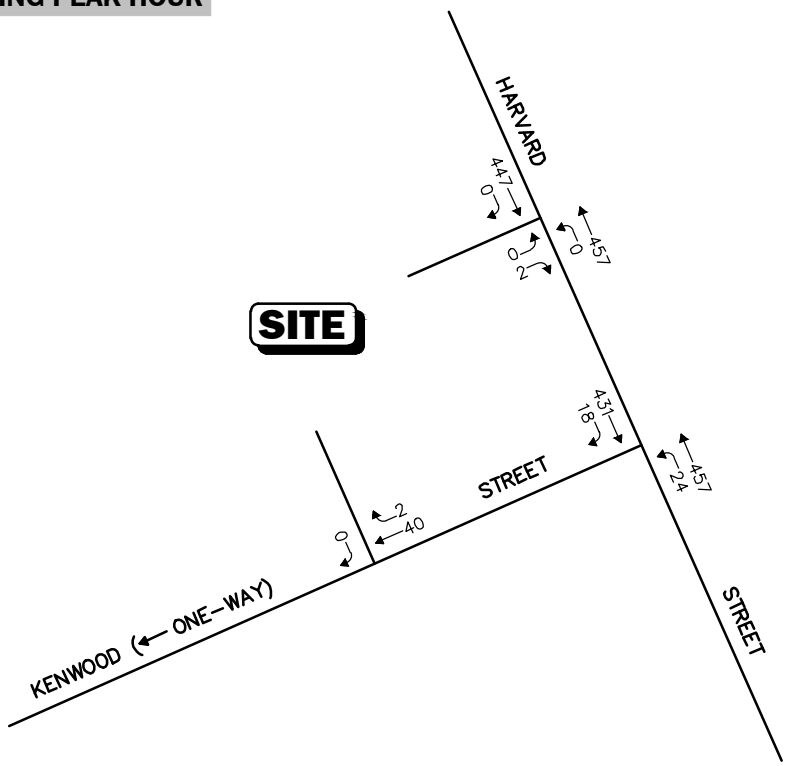

WEEKDAY EVENING PEAK HOUR

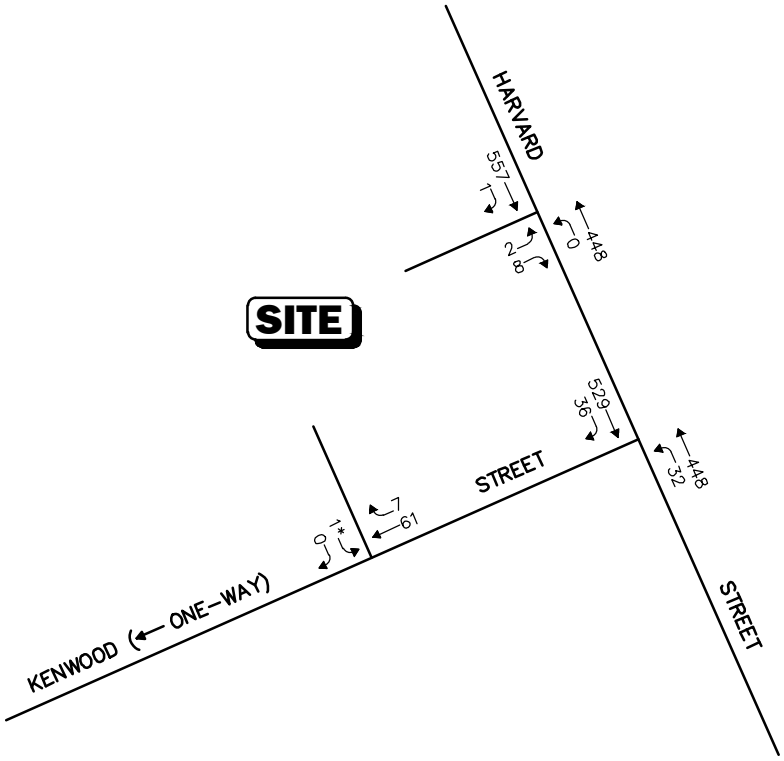

*Illegal movement.

Not To Scale

Figure 4

2027 No-Build
Peak Hour Traffic Volumes

Vanasse & Associates inc

Copyright © 2020 by VAi. All Rights Reserved.

R:\8393\8393NT1.dwg, 3/11/2020 1:20:33 PM

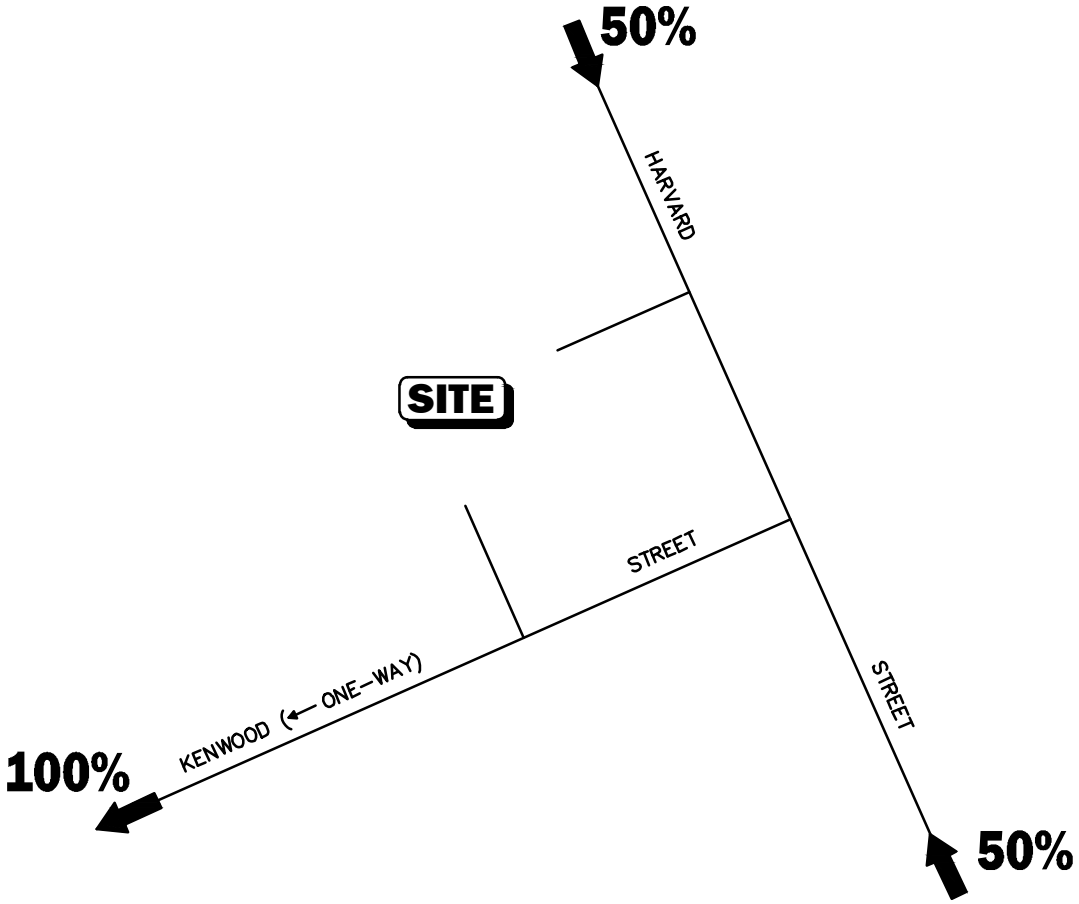

Not To Scale

Figure 5

Trip Distribution Map

Vanasse & Associates inc

Copyright © 2020 by VAi. All Rights Reserved.

R:\8393\8393NT1.dwg, 3/11/2020 1:20:50 PM

WEEKDAY MORNING PEAK HOUR

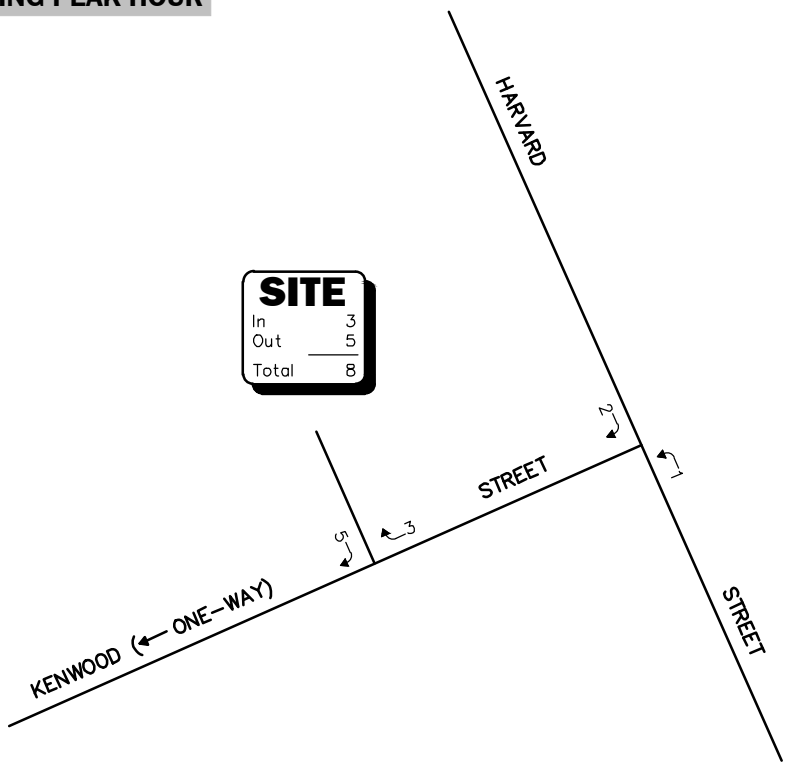

WEEKDAY EVENING PEAK HOUR

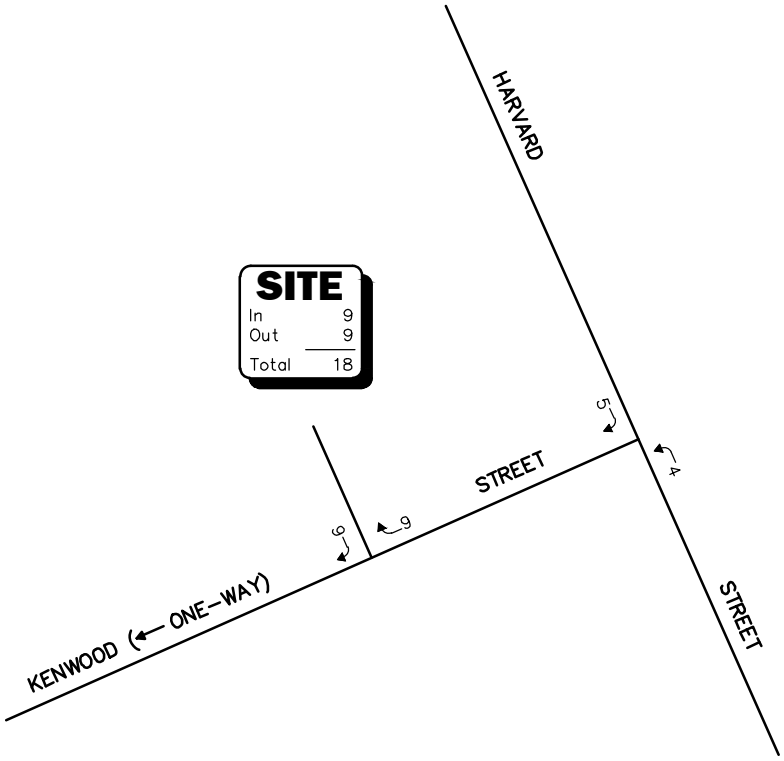

Not To Scale

Figure 6

Site Genreated Peak Hour Traffic Volumes

Vanasse & Associates inc

Copyright © 2020 by VAi. All Rights Reserved.

R:\8393\8393NT1.dwg, 3/11/2020 1:21:05 PM

WEEKDAY MORNING PEAK HOUR

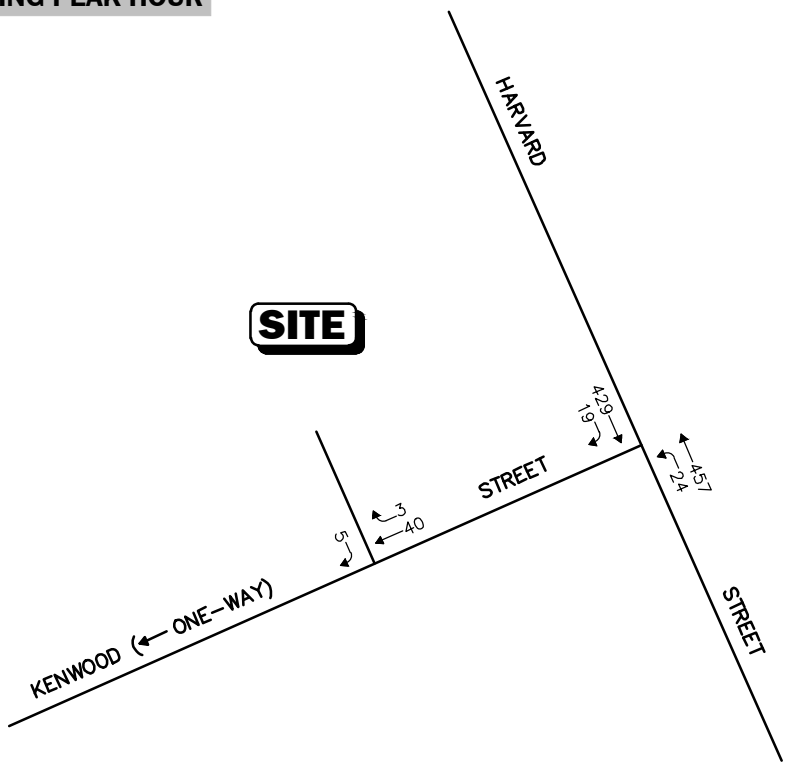

WEEKDAY EVENING PEAK HOUR

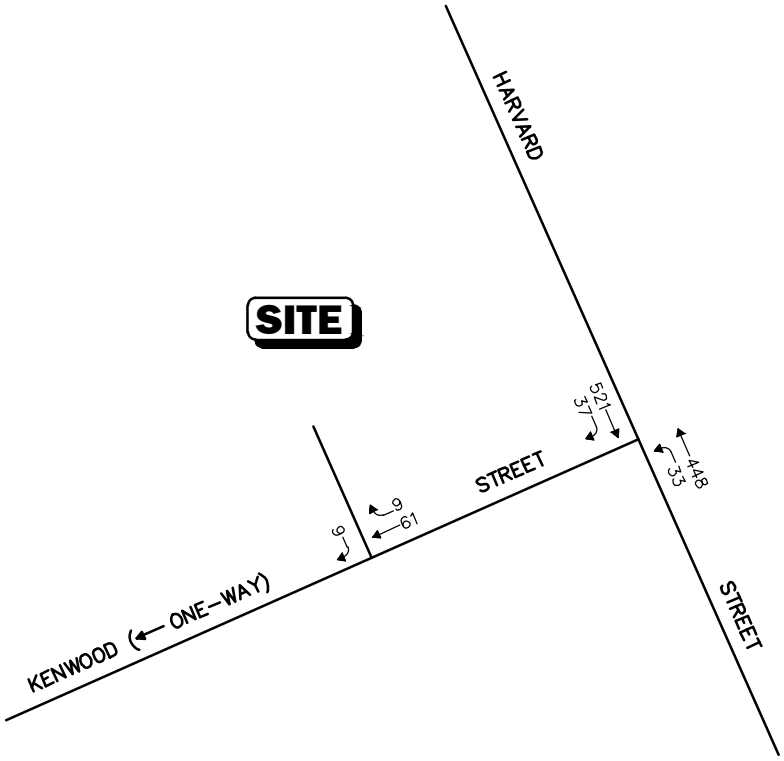

Not To Scale

Figure 7

2027 Build
Peak Hour Traffic Volumes

Vanasse & Associates inc

Copyright © 2020 by VAi. All Rights Reserved.

R:\8393\8393NT1.dwg, 3/11/2020 1:21:20 PM