

USPS NEW ZIP CODES

(DRAFT/UNOFFICIAL)



LEGEND

- BROOKLINE 02446
- BROOKLINE 02445
- CHESTNUT HILL 02467
- BOSTON 02215
- BRIGHTON 02135
- Water Body
- Stream
- Property Lines
- Street Edges
- Brookline Town Boundary

DATA SOURCE

USPS NEW ZIPCODES: This GIS data was created by matching the USPS New zipcode Excel File (from USPS Business center.unofficial) with the Towns Parcels GIS datalayer. 06/08/98.

Boston Edison Company (BECO):

STRTEDEGE: Street Edge coverage. Polygons which represent the visible edge of pavement or curbline.

BKLBND: Brookline Town Boundary.

RLRD: Rail Road coverage. Arcs which represent rail roads.

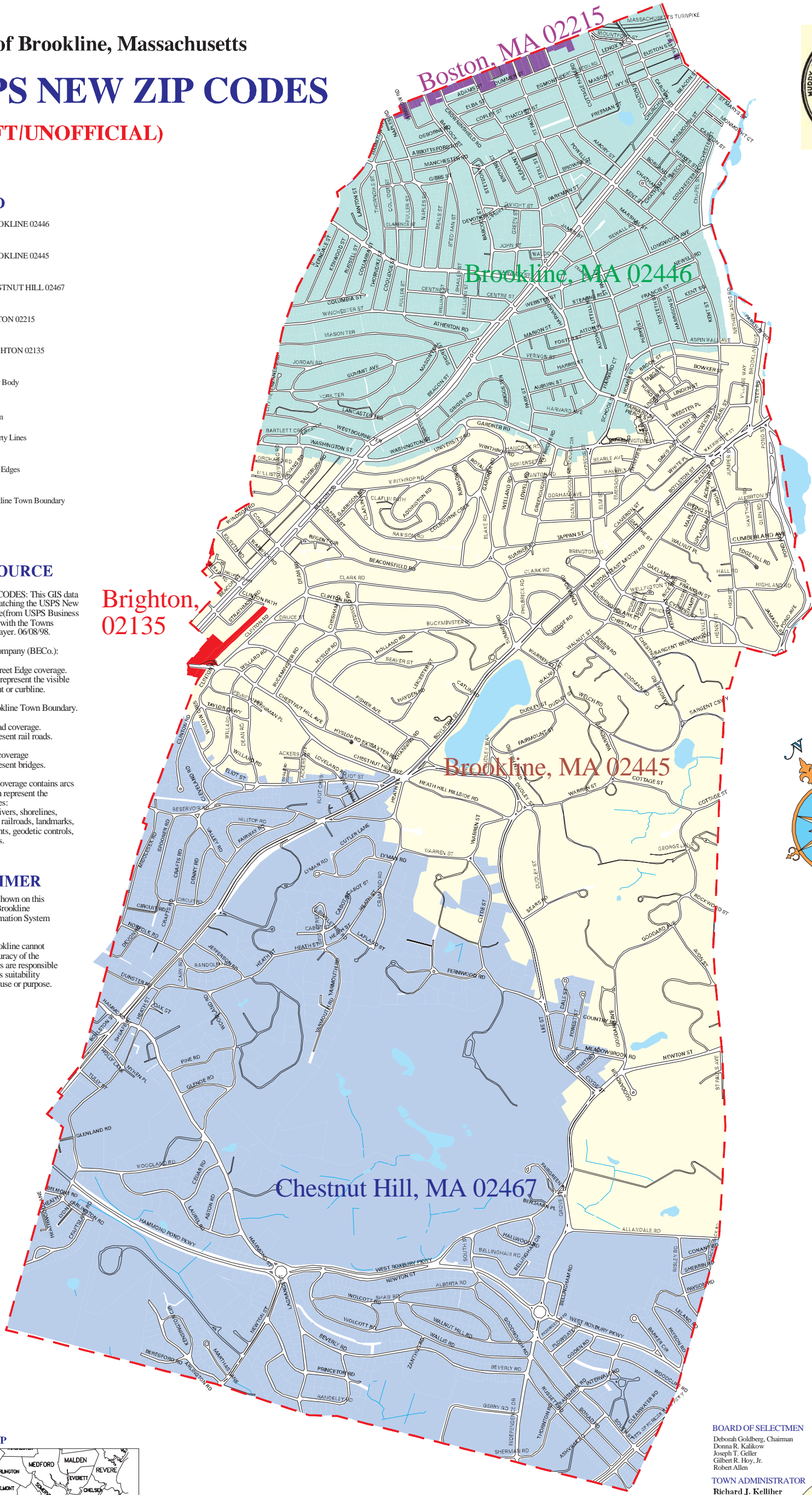
BRDG: Bridge coverage. Arcs which represent bridges.

LANDBASE: Coverage contains arcs and points which represent the following features: streams, lakes, rivers, shorelines, bridges, tunnels, railroads, landmarks, survey monuments, geodetic controls, and island shores.

DISCLAIMER

The information shown on this map is from the Brookline Geographic Information System (GIS) database.

The Town of Brookline cannot guarantee the accuracy of the information. Users are responsible for determining its suitability for their intended use or purpose.




Brighton, 02135

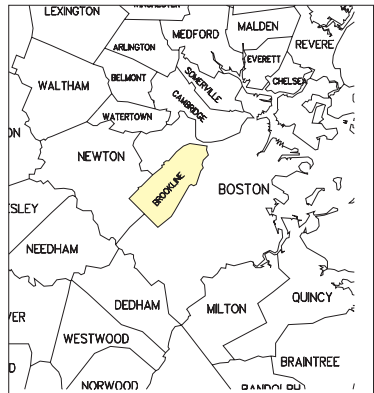
Brookline, MA 02446

Brookline, MA 02445

Chestnut Hill, MA 02467



LOCUS MAP




BOARD OF SELECTMEN

- Deborah Goldberg, Chairman
- Donna R. Kalkow
- Joseph T. Geller
- Gilbert R. Hoy, Jr.
- Robert Allen

TOWN ADMINISTRATOR

Richard J. Kelliher



GIS STEERING COMMITTEE

- Jon Svedgrass, Chair
- Alan Balsam
- Harvey Beth
- Sean Cronin
- Thomas DeMaio
- Peter Duto
- Robert J. Duffy
- James C. Flaherty
- George F. Moody
- James J. Nickerson
- Daniel C. O'Leary
- Andrew Papapanagos
- Pamela J. Ward

GIS MANAGER
Feng Yang
TEL: 617-730-3005

MAP SCALE 1:20,000

Map printed on 04/07/06
Map AML: SUPROI/zip/plotzip11x17.aml