



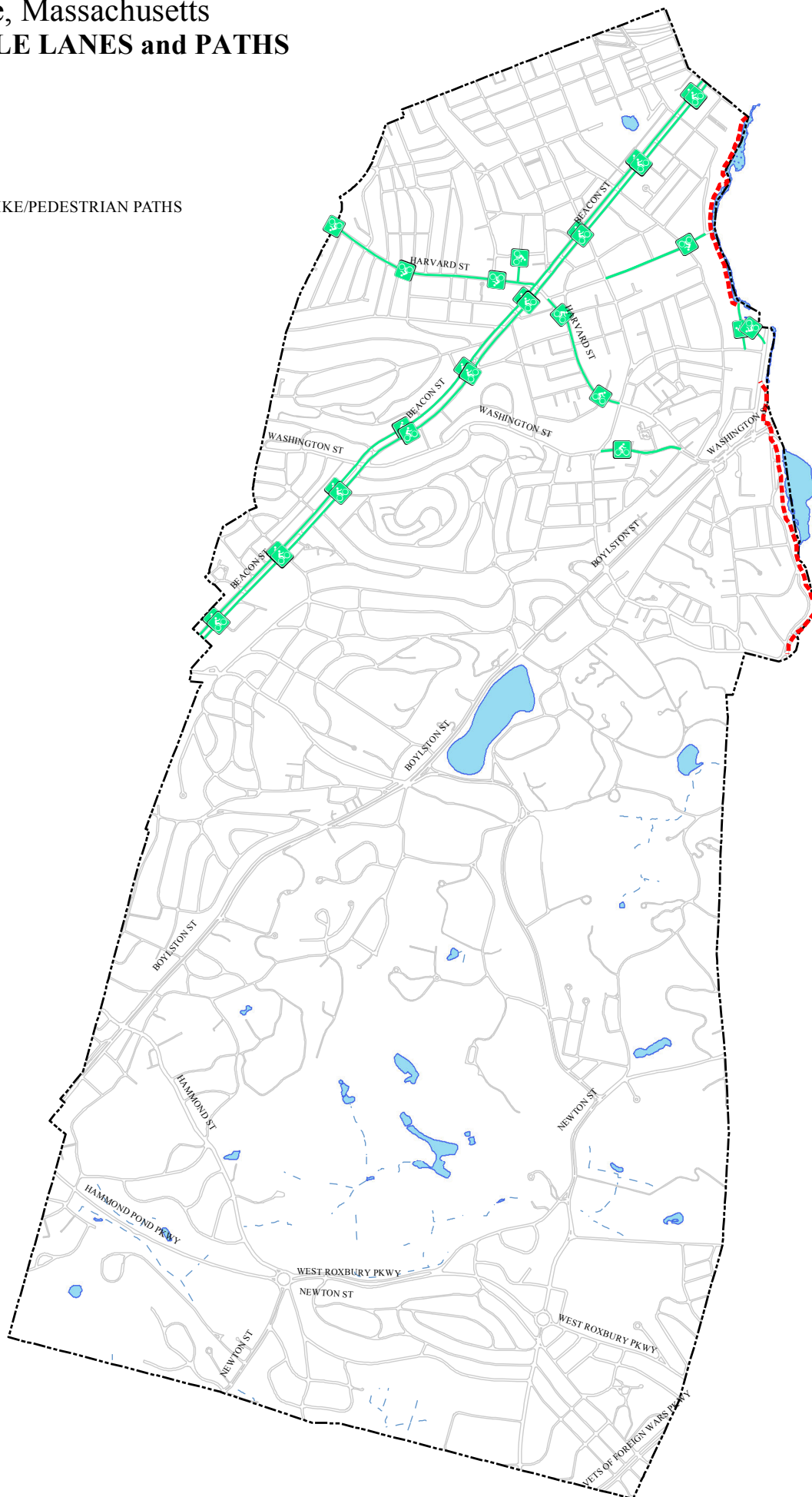


Town of Brookline, Massachusetts


EXISTING BICYCLE LANES and PATHS

LEGEND

- BIKE LANES
- - - BIKE PATHS or SHARED BIKE/PEDESTRIAN PATHS
-  RIVERS
-  WATER BODY
-  TOWN BOUNDARY
-  EDGE OF PAVEMENT



0 750 1,500 3,000 Feet



Map created by Brookline GIS on 01/18/2006; Updated on 05/03/11
 Map Document: \\brkgis\parks\osmasterplan05\actionplan\fn13bw.mxd