






# Crowninshield Local Historic District

Town of Brookline  
Massachusetts




-  Crowninshield LHD
-  Building Footprints
-  Property Lines
-  Street Edges
-  Town Boundary

### Data Sources

The information shown on this map is from the Brookline Geographic Information System (GIS) database

### Locus Map



Map created by Brookline GIS on 2/3/2015

